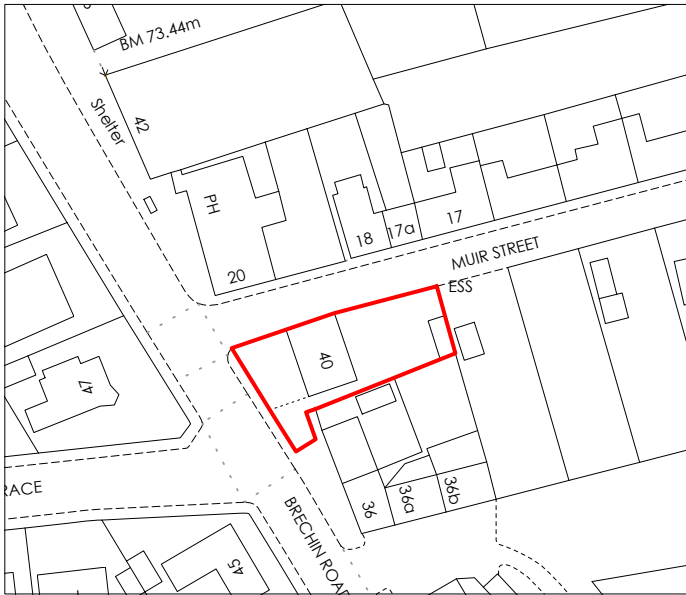


**THE  
MAPPING  
COMPANY**

Lower Coombe Farm, West Buckland,  
Wellington, Somerset TA21 9LW  
Tel: 01823 421354 Fax: 01823 421881  
email: mappingco@aol.com

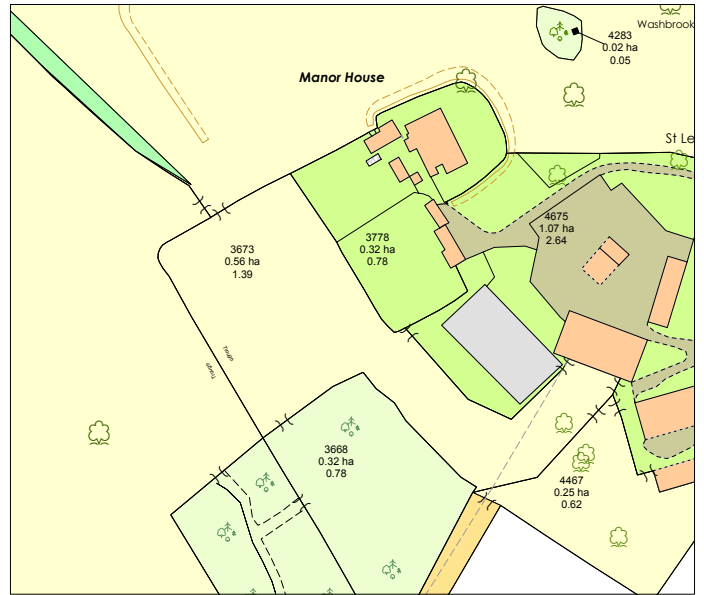
# BESPOKE MAPPING & SURVEY SERVICES



## MasterMap Data

above plan = urban 1:1,250

The most detailed mapping available. Delivering valuable time savings for customers needing to quickly define large or small areas. This Elite presentation is ideal for Property Sales and Estate Management. Extra Topography Layers can help to improve communication because ultimately, being visually clear, information can be easily and precisely displayed. By providing access to the latest information, this can improve confidence and speed up the decision-making process.



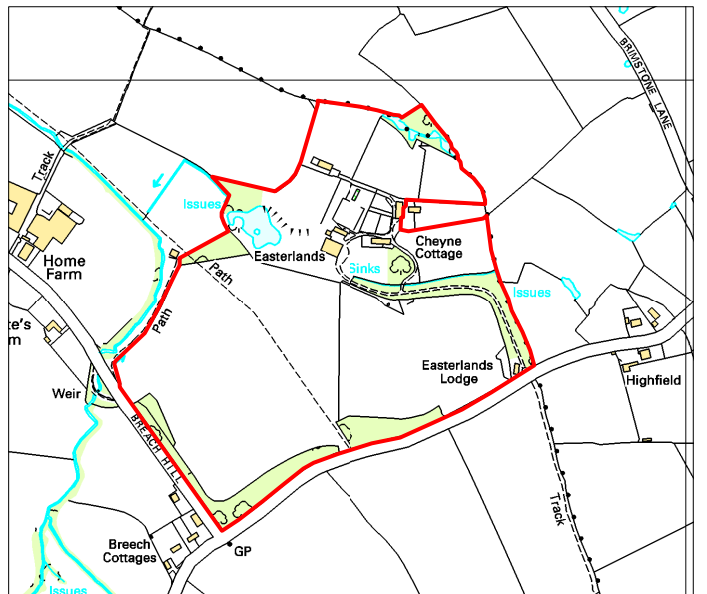
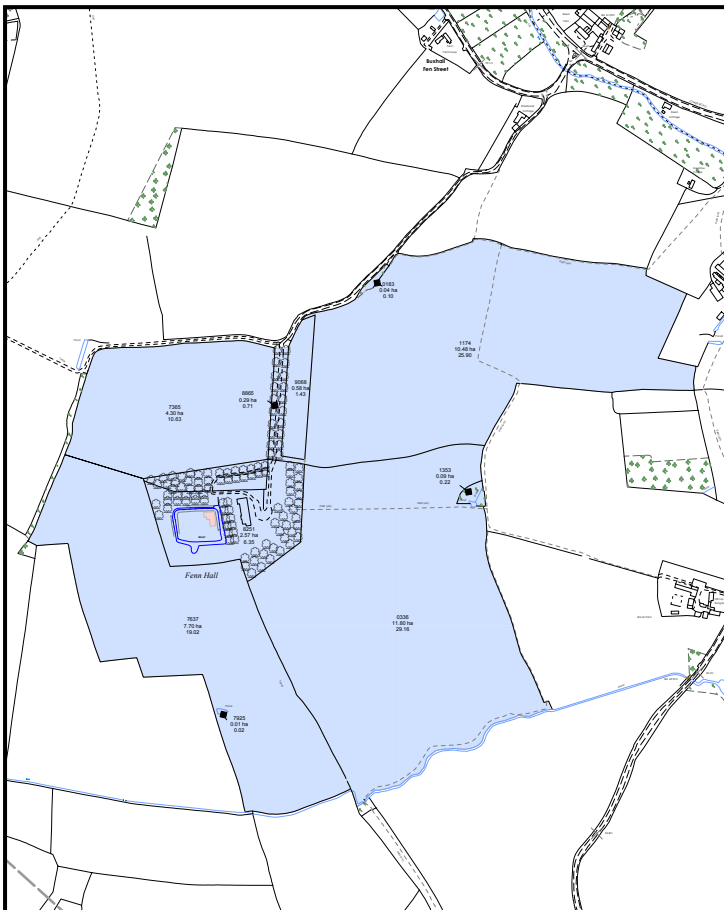
## MasterMap Data

above plan = rural 1:2,500

Plans can be produced with associated tabulated data (spreadsheet) Schedule of land parcel areas defining Ownership, Occupancy and Land use themes.

Best used for :

Sales Plans	Estate Management
Conveyance Plans	Contract Agreement plans
Land Registration	Planning and Design
Valuation Reports	



## 1:10,000 Raster Data

Ordnance Survey's most detailed backdrop mapping product. Background mapping upon which you can add or overlay information. It can be combined with other data in a geographical information system (GIS) enabling you to visualise a wide range of information within a geographical context. Overlaying extra layers onto a backdrop of 1:10 000 Scale Raster map data gives you a visual interpretation of areas where your customers or assets are concentrated, providing a powerful planning and marketing tool.

Best used for :

- Sales Pitches
- Valuation Reports
- Sporting Leases
- Shoot Plans

This plan is published for the convenience of the purchaser only. Its accuracy is not guaranteed and it is expressly excluded from any contract.  
Drawing No. F2019 - Date 12.10.07



FENN HALL

Not to Scale

Based on Ordnance Survey 1:2500 Land-line map with the permission of the Controller of HMSO  
© Crown Copyright  
Licence No ES 100018525